

Planuojamos teritorijos išdėstymo schema


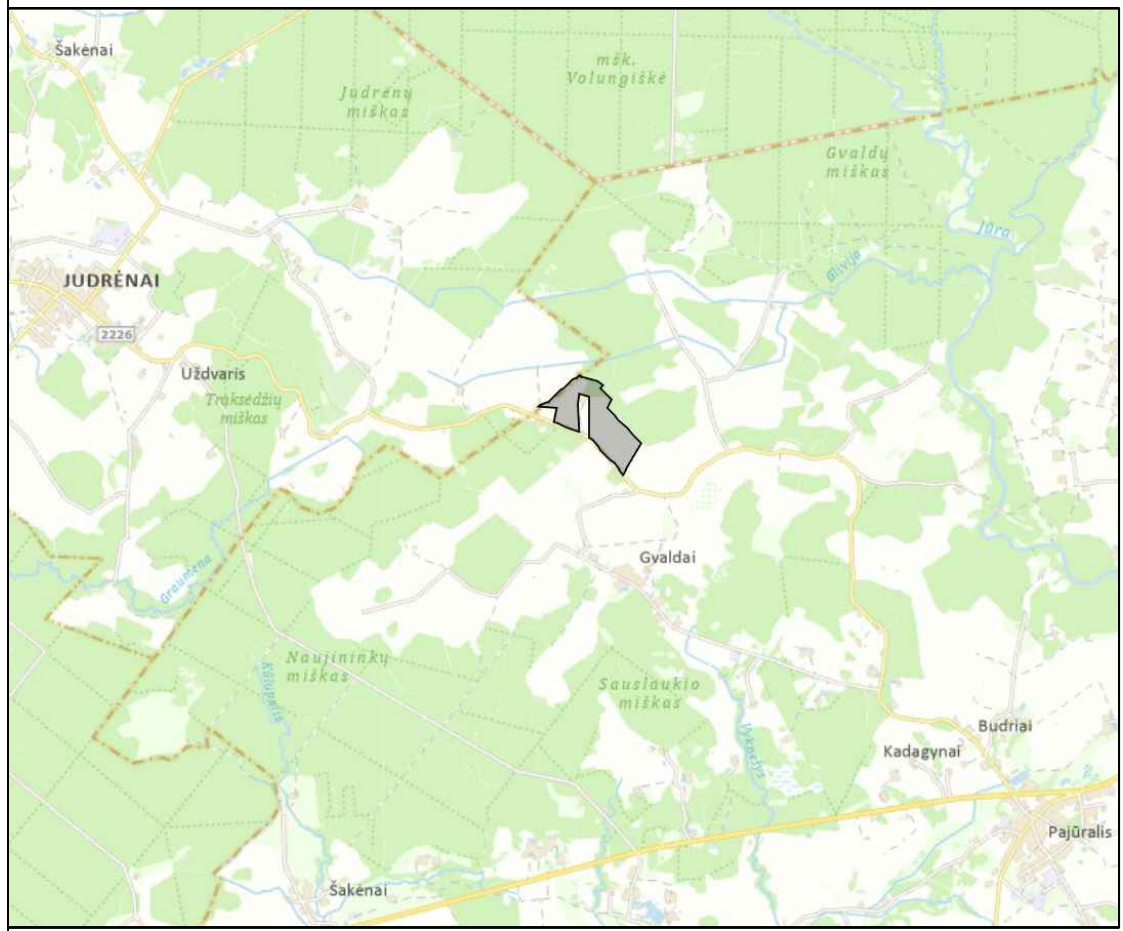


Table 2.1: Land parcels within the planned territory, including parcel numbers, owners, and land use types.

Table 2.2: Summary of land parcels, categorized by type (e.g., agricultural, residential) and their respective areas.

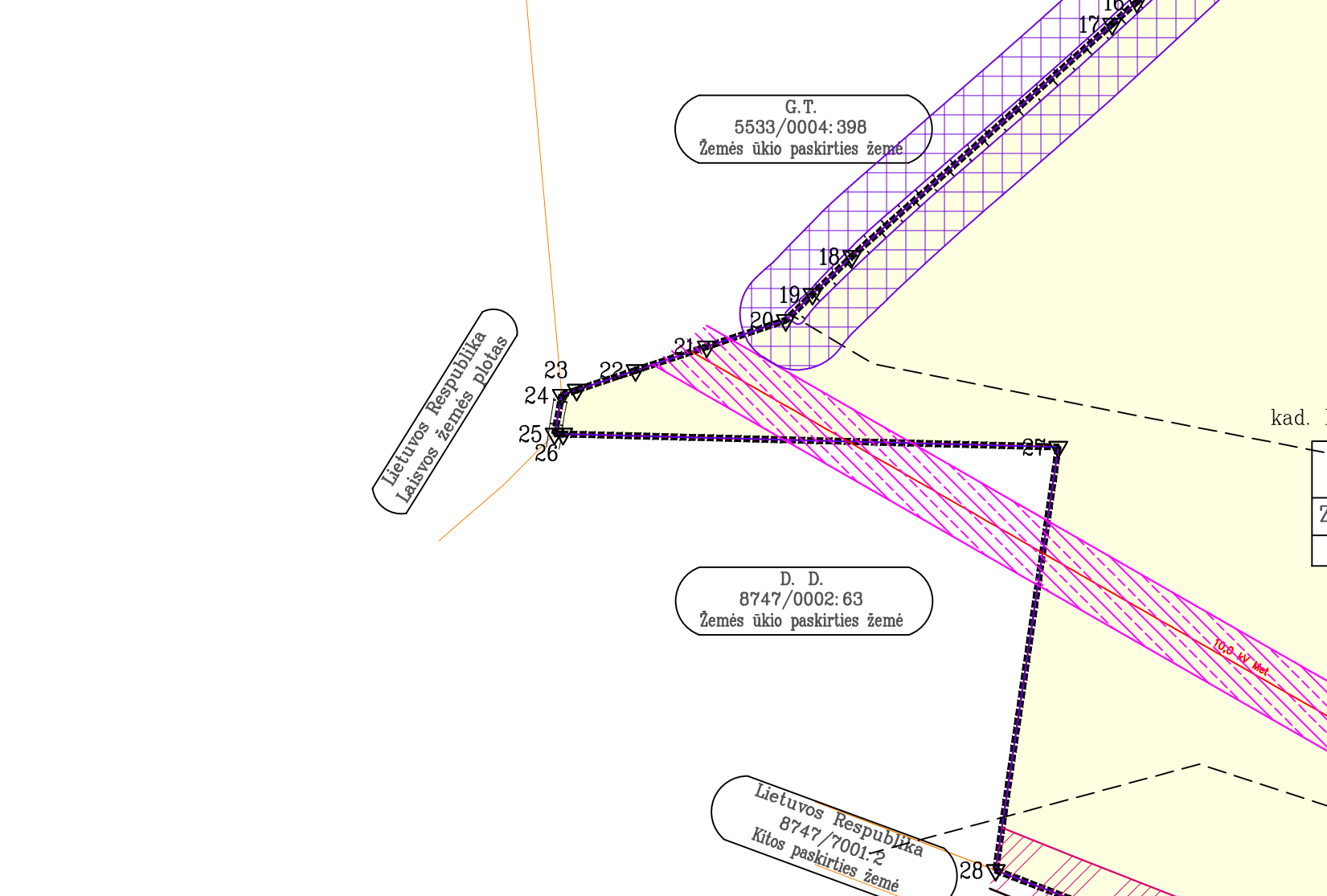


Table 2.3: Summary of land parcels, similar to Table 2.2, but with additional details regarding land use and planning.

Legend for the site plan, including symbols for roads, boundaries, and other features, along with a list of requirements for the project.

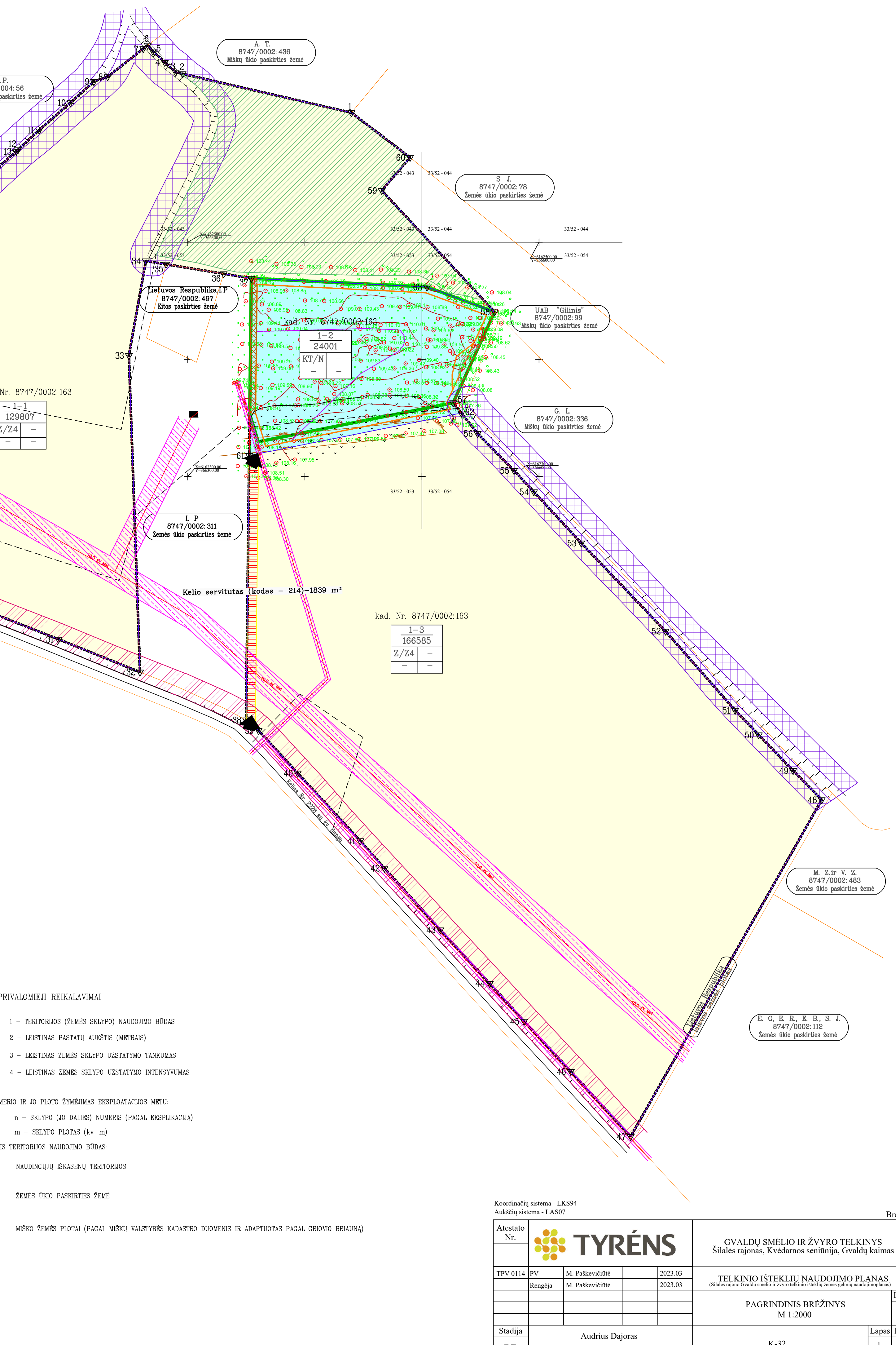


Table 2.2 (continued): Summary of land parcels, including parcel numbers, owners, and land use types.

Table 2.3 (continued): Summary of land parcels, including parcel numbers, owners, and land use types.

Table 2.3 (continued): Summary of land parcels, including parcel numbers, owners, and land use types.

Table 2.3 (continued): Summary of land parcels, including parcel numbers, owners, and land use types.

Table 2.3 (continued): Summary of land parcels, including parcel numbers, owners, and land use types.