

Planuojamos teritorijos išdėstymo schema

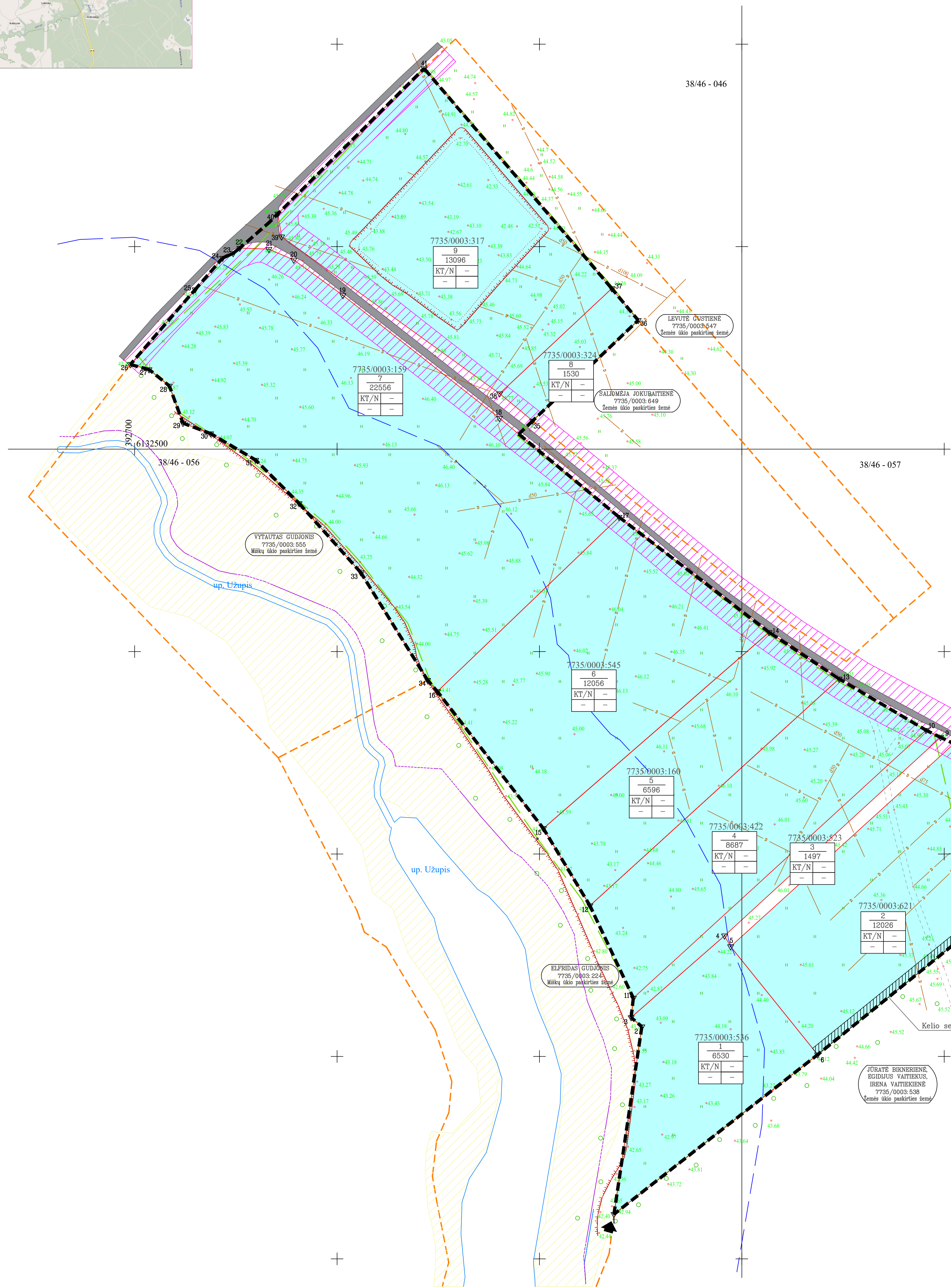

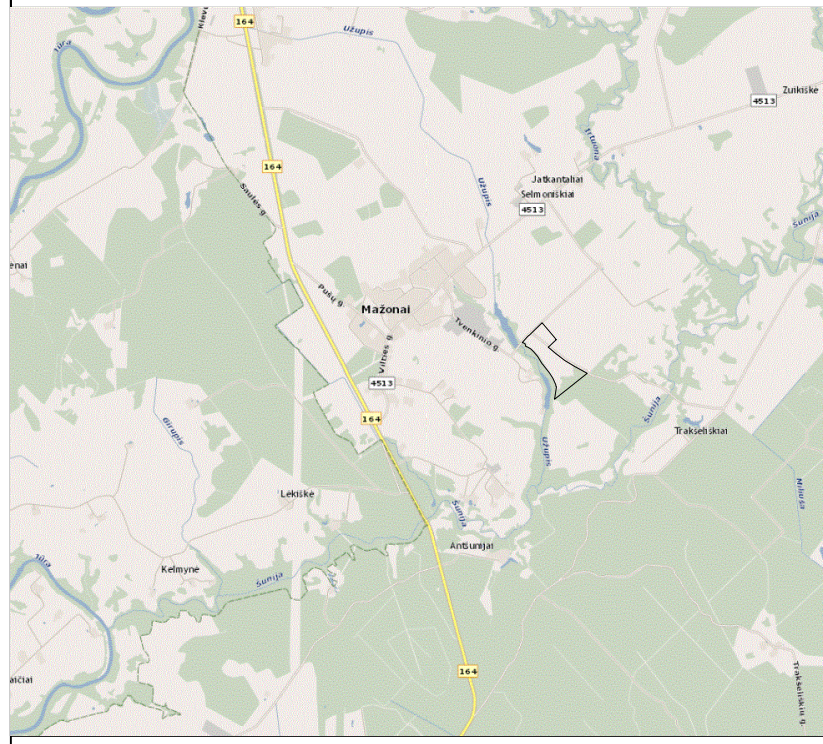


Table with 13 columns: Sklypo kodas, Sklypo paviršius, Sklypo kaina, etc. It lists detailed data for various land parcels.

Table titled 'Sąrašas sklypų plotas' showing area calculations for different parcels and their components.

Table titled 'Sąrašas sąnaudų eksploatacijai (ha) iš eksploatacinių pavidalų' showing cost breakdowns for different types of land use.

Legend and notes section containing 'SUTARTINAI ŽENKLAI' (agreed symbols) and 'PAPILOMAI REIKALAVIMAI' (additional requirements).

Table with 13 columns: Sklypo kodas, Sklypo paviršius, Sklypo kaina, etc. It lists detailed data for various land parcels.

Table titled 'Sąrašas sklypų plotas' showing area calculations for different parcels and their components.

Table titled 'Sąrašas sąnaudų eksploatacijai (ha) po rekonstrukciją' showing cost breakdowns for different types of land use after reconstruction.

Legend and notes section containing 'SUTARTINAI ŽENKLAI' (agreed symbols) and 'PAPILOMAI REIKALAVIMAI' (additional requirements).

Project information block including 'Atestato Nr.', 'KELPROJEKTAS' logo, 'MAŽONŲ III SMELIO IR ŽVYRO TELKINYS' name, and other administrative details.